

3.24 ACRES - 14300 NACOGDOCHES

3.24 ACRE FLAG LOT BEHIND 14100 NACOGDOCHES SHOPPING CENTER
14300 Nacogdoches Rd, San Antonio, TX 78247



AVAILABLE
3.242 AC

BLACK
PRIME
FRIDAY

Nacogdoches Rd

30,074 VPD



FOR SALE

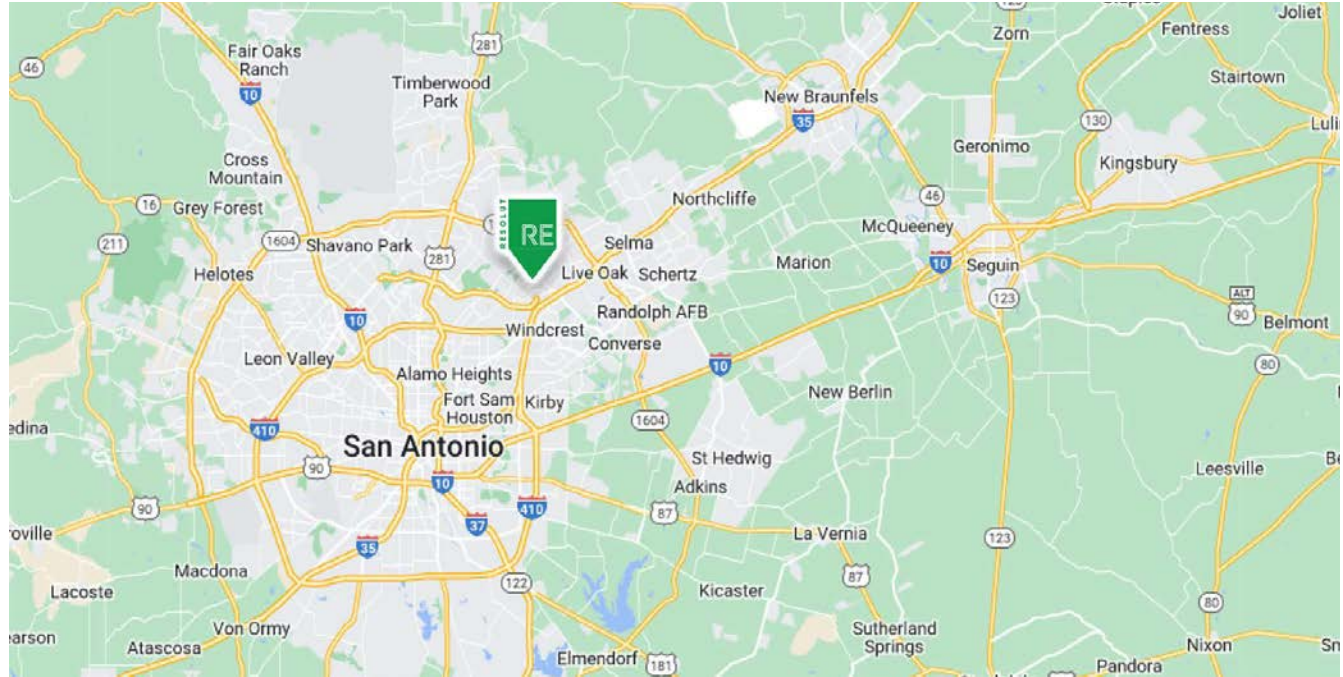
AVAILABLE LAND
3.242 AC

PRICE
\$565,000

Ray Kang, CCIM
rkang@resolutre.com
210.471.9757

PROPERTY HIGHLIGHTS

- 3.242 Acres
- C3-NA Zoning
- Access on Nacogdoches Road
- Proximity to major retail
- Nearby Loop 1604 and I-35



AREA TRAFFIC GENERATORS





Ray Kang, CCIM
rkang@resolutre.com | 210.471.9757

DEMOGRAPHIC SNAPSHOT 2024

 **100,454**
POPULATION
3-MILE RADIUS

 **\$93,953.00**
AVG HH INCOME
3-MILE RADIUS


 **50,233**
DAYTIME POPULATION
3-MILE RADIUS

 **TRAFFIC COUNTS**
Nacogdoches Rd
30,074 VPD
(TXDOT 2023)

3.24 ACRES - 14300 NACOGDOCHES | 14300 Nacogdoches Rd, San Antonio, TX 78427



3.24 ACRES - 14300 NACOGDOCHES | 14300 Nacogdoches Rd, San Antonio, TX 78427

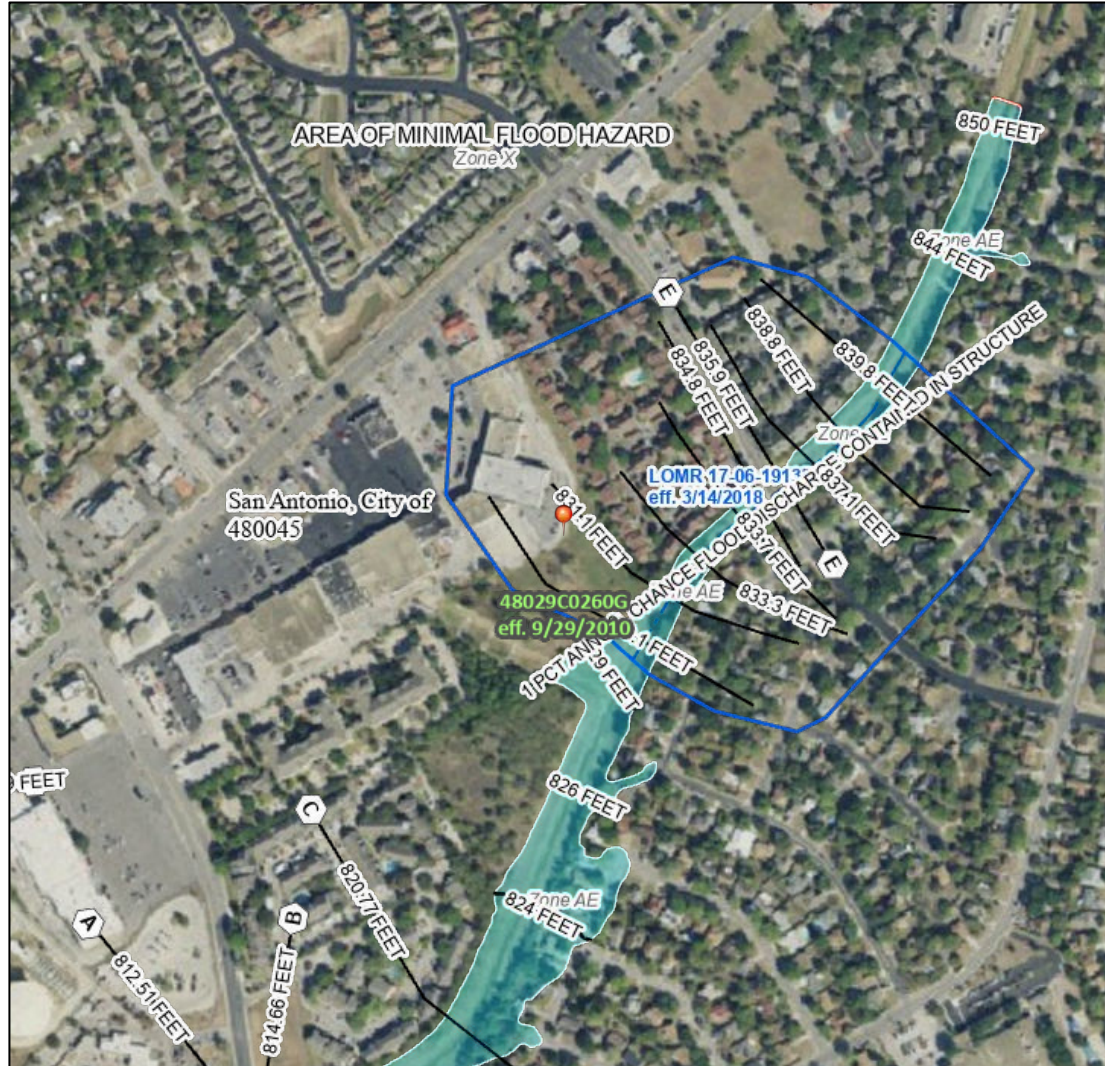


The information contained herein was obtained from sources deemed reliable; however, RESOLUT RE makes no guaranties, warranties or representations to the completeness or accuracy thereof. The presentation of this real estate information is subject to errors; omissions; change of price; prior sale or lease; or withdrawal without notice. RESOLUT RE, which provides real estate brokerage services, is a division of Reliance Retail, LLC, a Texas Limited Liability Company.

National Flood Hazard Layer FIRMette



98°23'8"W 29°34'25"N



Basemap Imagery Source: USGS National Map 2023

Legend

SEE FIS REPORT FOR DETAILED LEGEND AND INDEX MAP FOR FIRM PANEL LAYOUT

SPECIAL FLOOD HAZARD AREAS		Without Base Flood Elevation (BFE) Zone A, V, A99
		With BFE or Depth Zone AE, AO, AH, VE, AR
		Regulatory Floodway
OTHER AREAS OF FLOOD HAZARD		0.2% Annual Chance Flood Hazard, Areas of 1% annual chance flood with average depth less than one foot or with drainage areas of less than one square mile Zone X
		Future Conditions 1% Annual Chance Flood Hazard Zone X
		Area with Reduced Flood Risk due to Levee. See Notes, Zone X
		Area with Flood Risk due to Levee Zone D
OTHER AREAS		NO SCREEN Area of Minimal Flood Hazard Zone X
		Effective LOMRs
GENERAL STRUCTURES		Area of Undetermined Flood Hazard Zone D
		Channel, Culvert, or Storm Sewer
		Levee, Dike, or Floodwall
OTHER FEATURES		Cross Sections with 1% Annual Chance Water Surface Elevation
		Coastal Transect
		Base Flood Elevation Line (BFE)
		Limit of Study
		Jurisdiction Boundary
OTHER FEATURES		Coastal Transect Baseline
		Profile Baseline
OTHER FEATURES		Hydrographic Feature
		Digital Data Available
MAP PANELS		No Digital Data Available
		Unmapped
		The pin displayed on the map is an approximate point selected by the user and does not represent an authoritative property location.

This map complies with FEMA's standards for the use of digital flood maps if it is not void as described below. The basemap shown complies with FEMA's basemap accuracy standards

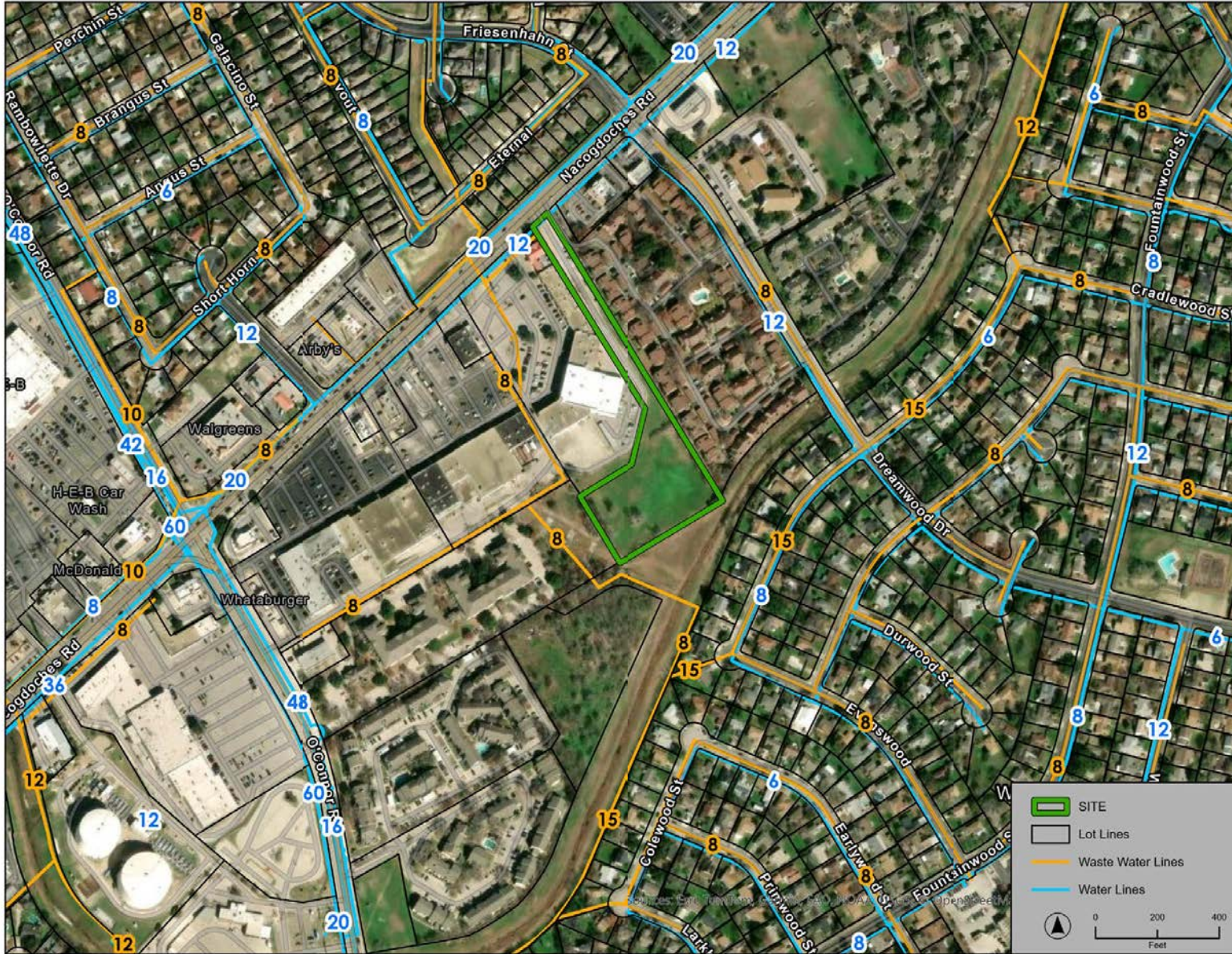
The flood hazard information is derived directly from the authoritative NFHL web services provided by FEMA. This map was exported on 2/21/2025 at 8:49 PM and does not reflect changes or amendments subsequent to this date and time. The NFHL and effective information may change or become superseded by new data over time.

This map image is void if the one or more of the following map elements do not appear: basemap imagery, flood zone labels, legend, scale bar, map creation date, community identifiers, FIRM panel number, and FIRM effective date. Map images for unmapped and unmodernized areas cannot be used for regulatory purposes.

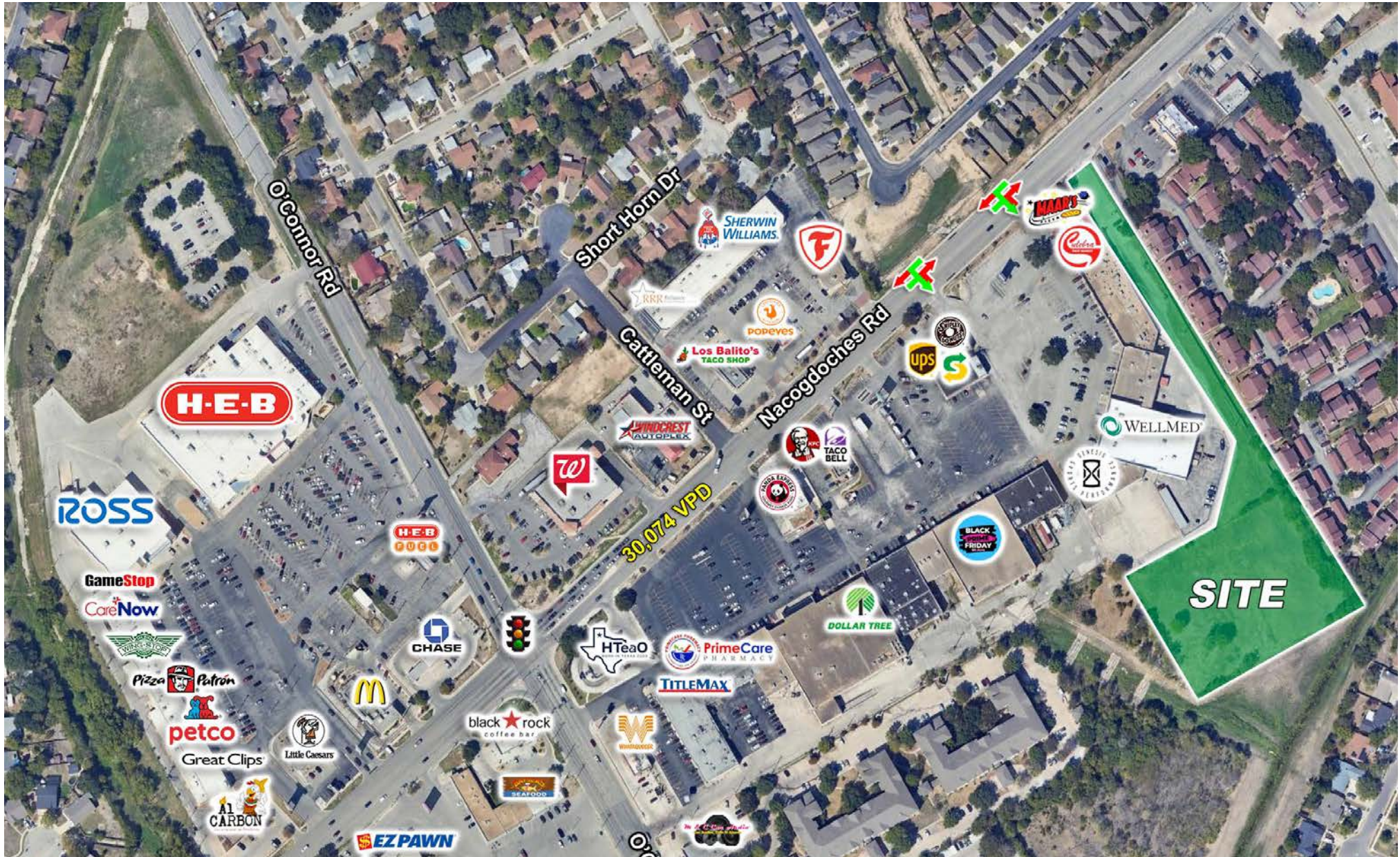
3.24 ACRES - 14300 NACOGDOCHES | 14300 Nacogdoches Rd, San Antonio, TX 78427



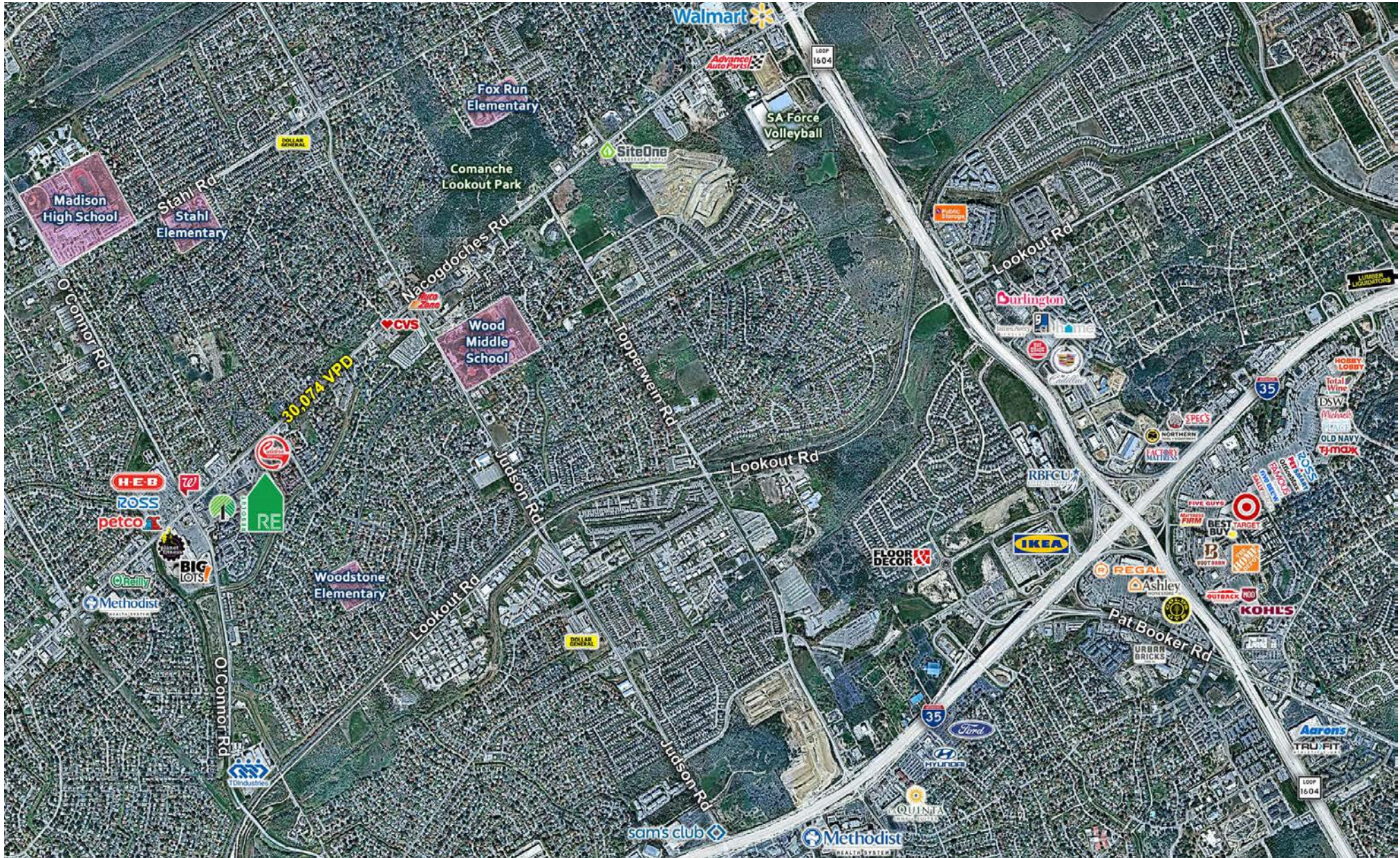
3.24 ACRES - 14300 NACOGDOCHES | 14300 Nacogdoches Rd, San Antonio, TX 78427



3.24 ACRES - 14300 NACOGDOCHES | 14300 Nacogdoches Rd, San Antonio, TX 78427



3.24 ACRES - 14300 NACOGDOCHES | 14300 Nacogdoches Rd, San Antonio, TX 78427





Information About Brokerage Services

Texas law requires all real estate license holders to give the following information about brokerage services to prospective buyers, tenants, sellers and landlords.

TYPES OF REAL ESTATE LICENSE HOLDERS:

- A **BROKER** is responsible for all brokerage activities, including acts performed by sales agents sponsored by the broker.
- A **SALES AGENT** must be sponsored by a broker and works with clients on behalf of the broker.

A BROKER’S MINIMUM DUTIES REQUIRED BY LAW (A client is the person or party that the broker represents):

- Put the interests of the client above all others, including the broker’s own interests;
- Inform the client of any material information about the property or transaction received by the broker;
- Answer the client’s questions and present any offer to or counter-offer from the client; and
- Treat all parties to a real estate transaction honestly and fairly.

A LICENSE HOLDER CAN REPRESENT A PARTY IN A REAL ESTATE TRANSACTION:

AS AGENT FOR OWNER (SELLER/LANDLORD): The broker becomes the property owner's agent through an agreement with the owner, usually in a written listing to sell or property management agreement. An owner's agent must perform the broker’s minimum duties above and must inform the owner of any material information about the property or transaction known by the agent, including information disclosed to the agent or subagent by the buyer or buyer’s agent.

AS AGENT FOR BUYER/TENANT: The broker becomes the buyer/tenant's agent by agreeing to represent the buyer, usually through a written representation agreement. A buyer's agent must perform the broker’s minimum duties above and must inform the buyer of any material information about the property or transaction known by the agent, including information disclosed to the agent by the seller or seller’s agent.

AS AGENT FOR BOTH - INTERMEDIARY: To act as an intermediary between the parties the broker must first obtain the written agreement of each party to the transaction. The written agreement must state who will pay the broker and, in conspicuous bold or underlined print, set forth the broker's obligations as an intermediary. A broker who acts as an intermediary:

- Must treat all parties to the transaction impartially and fairly;
- May, with the parties' written consent, appoint a different license holder associated with the broker to each party (owner and buyer) to communicate with, provide opinions and advice to, and carry out the instructions of each party to the transaction.
- Must not, unless specifically authorized in writing to do so by the party, disclose:
 - that the owner will accept a price less than the written asking price;
 - that the buyer/tenant will pay a price greater than the price submitted in a written offer; and
 - any confidential information or any other information that a party specifically instructs the broker in writing not to disclose, unless required to do so by law.

AS SUBAGENT: A license holder acts as a subagent when aiding a buyer in a transaction without an agreement to represent the buyer. A subagent can assist the buyer but does not represent the buyer and must place the interests of the owner first.

TO AVOID DISPUTES, ALL AGREEMENTS BETWEEN YOU AND A BROKER SHOULD BE IN WRITING AND CLEARLY ESTABLISH:

- The broker’s duties and responsibilities to you, and your obligations under the representation agreement.
- Who will pay the broker for services provided to you, when payment will be made and how the payment will be calculated.

LICENSE HOLDER CONTACT INFORMATION: This notice is being provided for information purposes. It does not create an obligation for you to use the broker’s services. Please acknowledge receipt of this notice below and retain a copy for your records.

Reliance Retail LLC OR Texas RS LLC dba “RESOLUT RE” Licensed Broker /Broker Firm Name or Primary Assumed Business Name	603091 OR 9003193 License No.	leads@resolutre.com Email	512-474-5557 Phone
David J. Simmonds OR Gavin Fite Designated Broker of Firm	459263 OR 438039 License No.	leads@resolutre.com Email	512-474-5557 Phone
David J. Simmonds OR Gavin Fite Licensed Supervisor of Sales Agent/Associate	459263 OR 438039 License No.	leads@resolutre.com Email	512-474-5557 Phone
David J. Simmonds Sales Agent/Associate’s Name	459263 License No.	david@resolutre.com Email	512-474-5557 Phone

Buyer/Tenant/Seller/Landlord Initials _____ Date _____