



A DEVELOPMENT BY:



THE MARKET AT SUN CITY

SWC SUN CITY BLVD & 195

TX-195 & Sun City Blvd, Georgetown, TX 78633

DRIVE THRU AND PATIO AVAILABLE



FOR LEASE

AVAILABLE SPACE

Bldg 1: 1,200 - 9,400 SF
Bldg 2: 1,200 - 11,700 SF
Bldg 3: 1,200 - 9,000 SF

RATE

Call for pricing

Austin Aguilar

aaguilar@resolutre.com
512.474.5557

Michael Noteboom

mnoteboom@resolutre.com
512.474.5557

Joey Mendez

joey@resolutre.com
512.474.5557



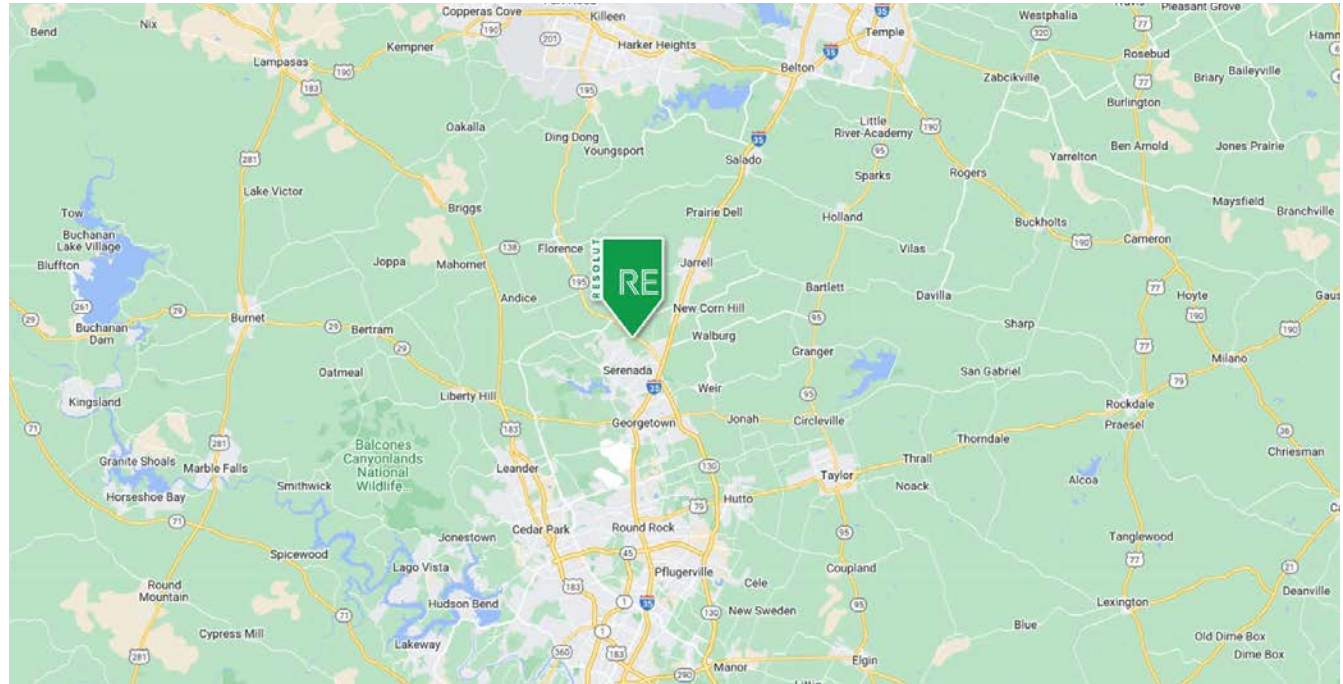
A DEVELOPMENT BY:



THE MARKET AT SUN CITY | TX-195 & Sun City Blvd, Georgetown, TX 78633

PROPERTY HIGHLIGHTS

- At the doorstep of Sun City Master Planned Community, which boasts 5000+ homes
- Other nearby master-planned communities are Berry Creek Highlands (+- 1,500 homes) and Woodside (+-1,100 homes)
- Highway 195 is a major thoroughfare from Killeen and Austin MSA
- Zoning is C-3
- 3 Buildings consisting of 9,400 SF, 11,700 SF, and 9,000 SF will be delivered
- Retail breaking ground in Q4 2025 with delivery of Q3 2026
- Patio and Drive-thru opportunities



AREA TRAFFIC GENERATORS



Austin Aguilar

aguilar@resolutre.com | 512.474.5557

Michael Noteboom

mnoteboom@resolutre.com | 512.474.5557

Joey Mendez

joey@resolutre.com | 512.474.5557

DEMOGRAPHIC SNAPSHOT 2024



15,913
POPULATION
3-MILE RADIUS



\$138,811.00
AVG HH INCOME
3-MILE RADIUS



11,036
DAYTIME POPULATION
3-MILE RADIUS



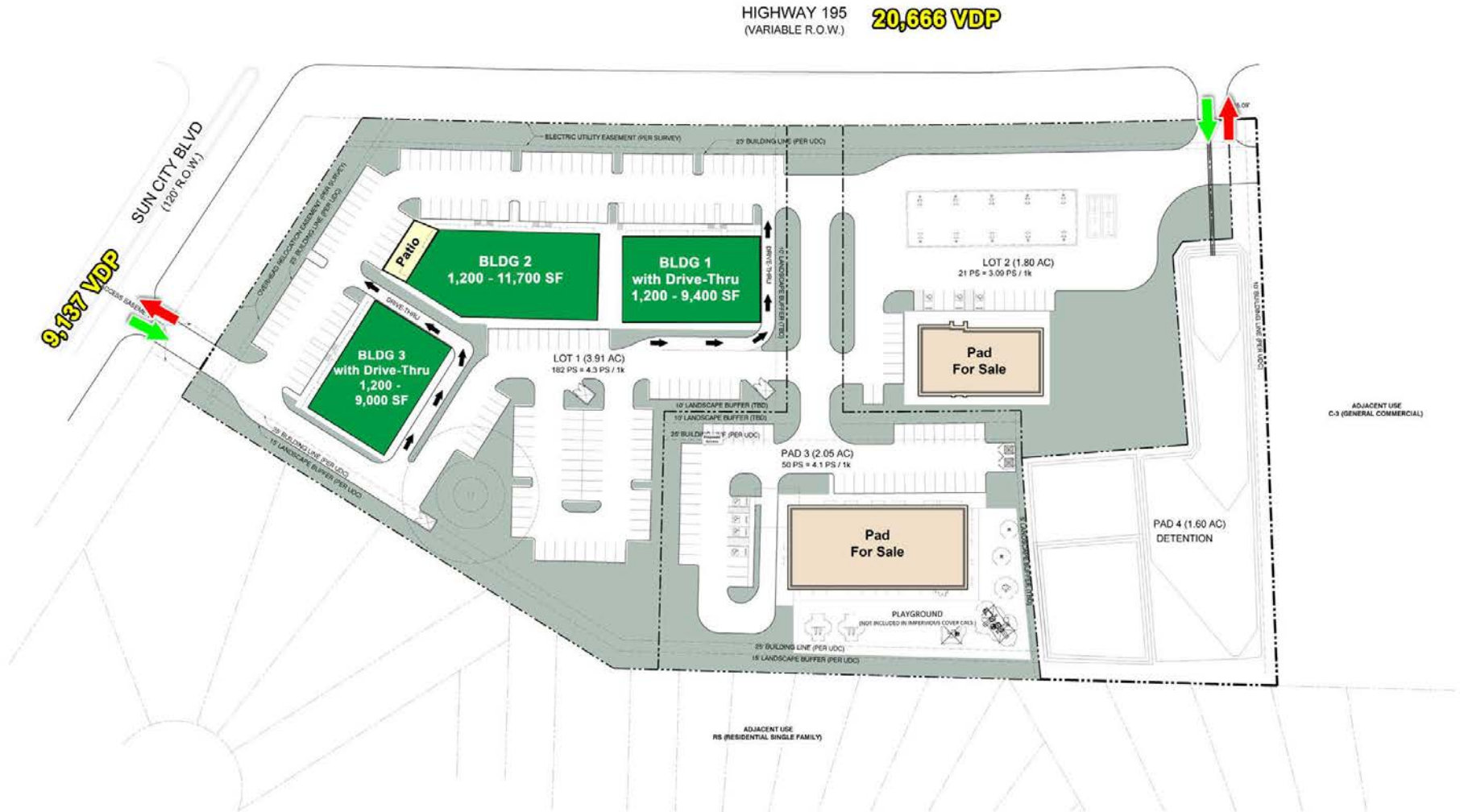
TRAFFIC COUNTS
TX-195: 20,666 VPD
(Sites USA 2024)



A DEVELOPMENT BY:



THE MARKET AT SUN CITY | TX-195 & Sun City Blvd, Georgetown, TX 78633



The information contained herein was obtained from sources deemed reliable; however, RESOLUT RE makes no guaranties, warranties or representations to the completeness or accuracy thereof. The presentation of this real estate information is subject to errors; omissions; change of price; prior sale or lease; or withdrawal without notice. RESOLUT RE, which provides real estate brokerage services, is a division of Reliance Retail, LLC, a Texas Limited Liability Company.

A DEVELOPMENT BY:



THE MARKET AT SUN CITY | TX-195 & Sun City Blvd, Georgetown, TX 78633

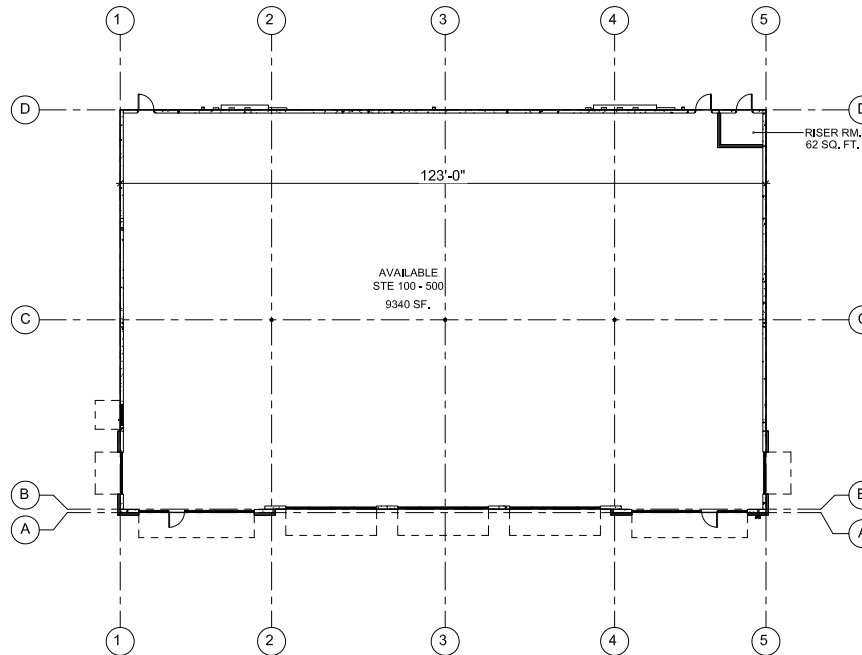
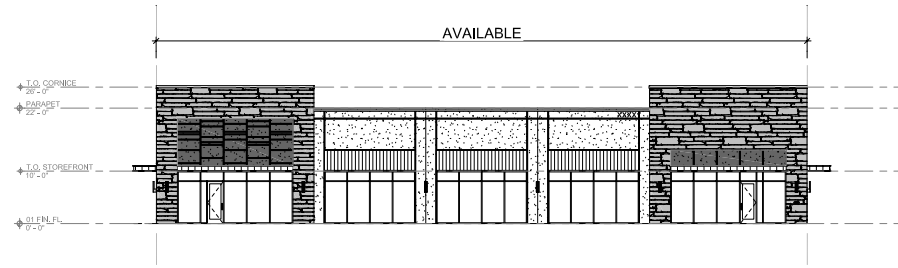


A DEVELOPMENT BY:



THE MARKET AT SUN CITY | TX-195 & Sun City Blvd, Georgetown, TX 78633

Bldg 1 - 1,200 - 9,400 SF



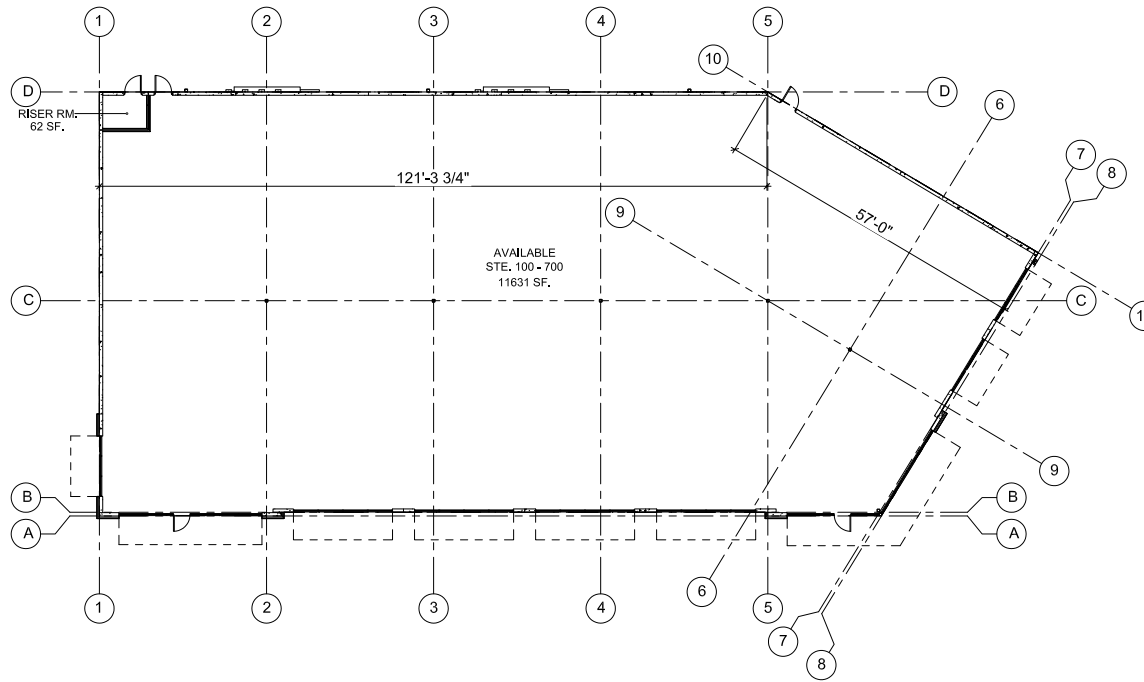
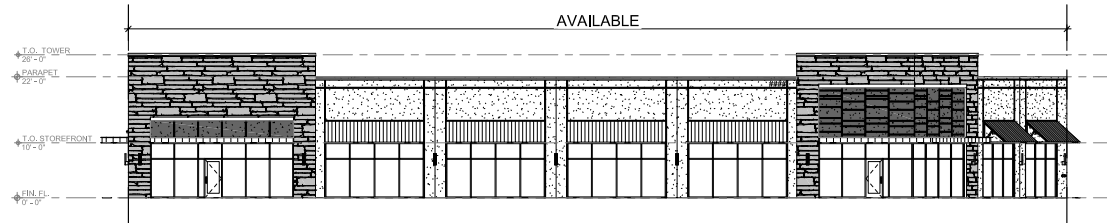
| BUILDING AREA DATA TABLE | |
|--------------------------|-------------|
| TOTAL BUILDING AREA | 9402 SF. |
| TOTAL LEASABLE AREA | 8939 SF. |
| TENANT NAME | TENANT AREA |
| STE. 100 - 500 AVAILABLE | ***** |

A DEVELOPMENT BY:



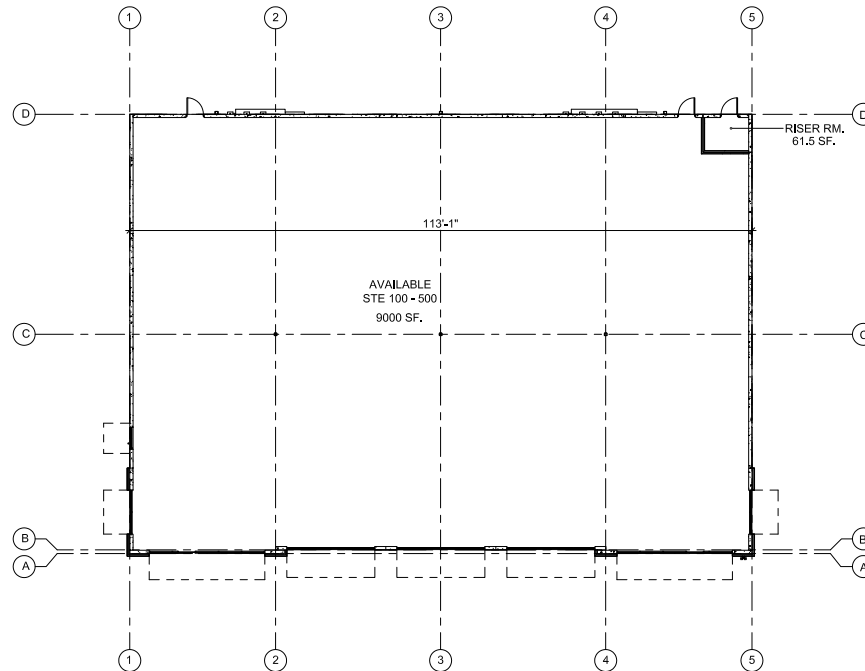
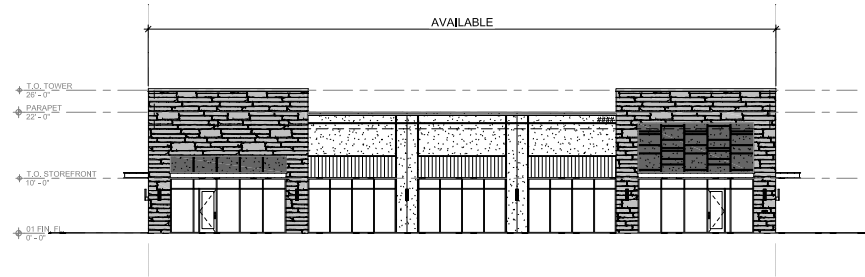
THE MARKET AT SUN CITY | TX-195 & Sun City Blvd, Georgetown, TX 78633

Bldg 2 - 1,200 - 11,700 SF



| BUILDING AREA DATA TABLE | |
|--------------------------|-------------|
| TOTAL BUILDING AREA | 11693 SF. |
| TOTAL LEASABLE AREA | 11631 SF. |
| TENANT NAME | TENANT AREA |
| STE. 100 - 700 AVAILABLE | 11631 SF. |

Bldg 3 - 1,200 - 9,000 SF



| BUILDING AREA DATA TABLE | |
|--------------------------|-------------|
| TOTAL BUILDING AREA | 9000 SF. |
| TOTAL LEASEABLE AREA | 8939 SF. |
| TENANT NAME | TENANT AREA |
| STE. 100 - 500 AVAILABLE | 8939 SF. |
| | |

KEY NOTES:

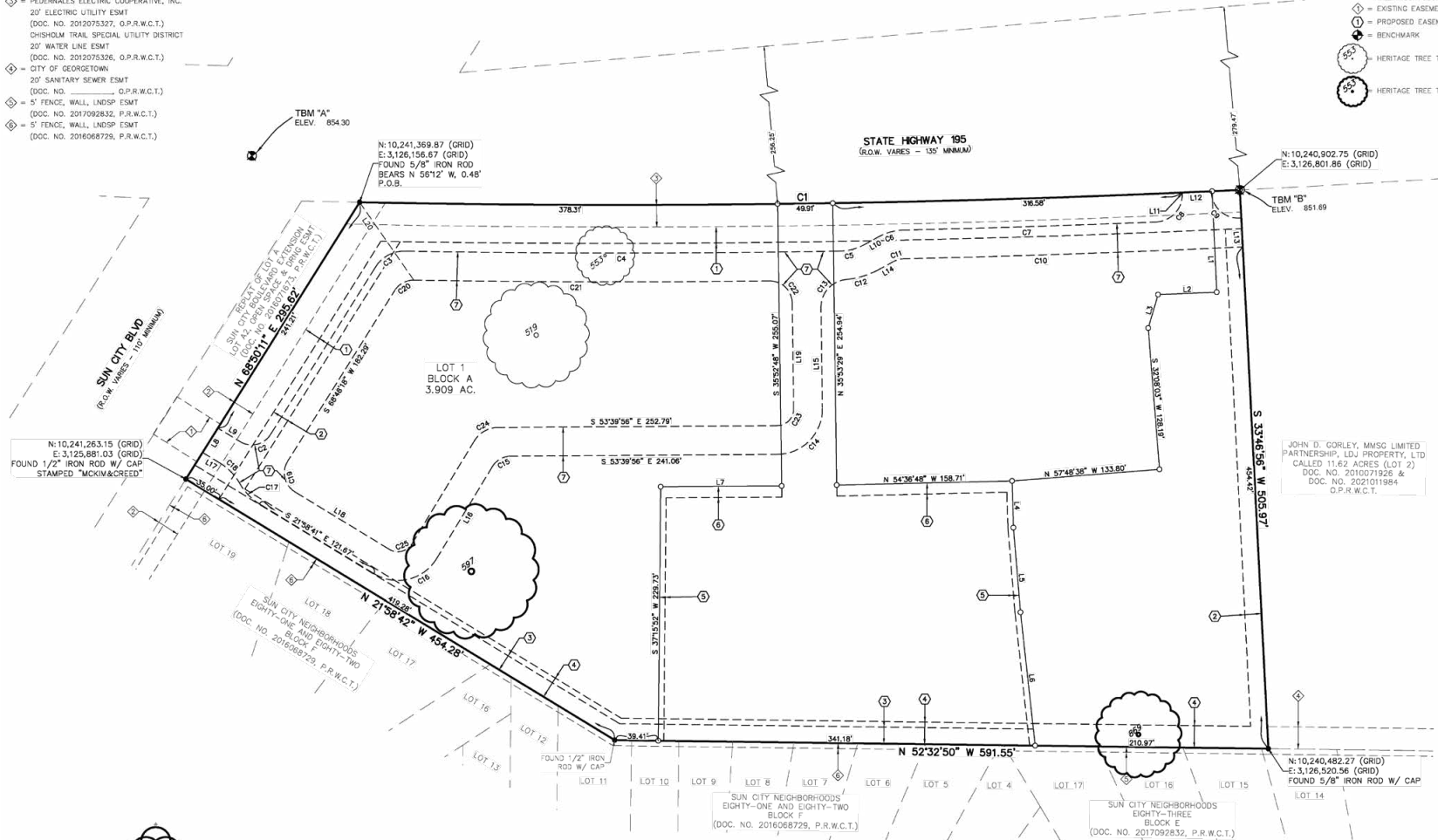
- ① = 15' PUBLIC UTILITY ESMT
- ② = 15' WASTEWATER ESMT
- ③ = 15' LANDSCAPE BUFFER
- ④ = 20' WASTEWATER ESMT
- ⑤ = 5' LANDSCAPE BUFFER
- ⑥ = 10' LANDSCAPE BUFFER
- ⑦ = 20' JOINT USE ACCESS ESMT
- ⑧ = 40' ACCESS ESMT
- ⑨ = (DOC. NO. 2015021908, O.P.R.W.C.T.)
- ⑩ = PEDERNALES ELECTRIC COOPERATIVE, INC. 20' OVERHEAD RELOCATION ESMT (DOC. NO. 2016048269, O.P.R.W.C.T.)
- ⑪ = PEDERNALES ELECTRIC COOPERATIVE, INC. 20' ELECTRIC UTILITY ESMT (DOC. NO. 2012075327, O.P.R.W.C.T.)
- ⑫ = DUSHOLM TRAIL SPECIAL UTILITY DISTRICT 20' WATER LINE ESMT (DOC. NO. 2012075326, O.P.R.W.C.T.)
- ⑬ = CITY OF GEORGETOWN 20' SANITARY SEWER ESMT (DOC. NO. _____, O.P.R.W.C.T.)
- ⑭ = 5' FENCE, WALL, LINDSP ESMT (DOC. NO. 2017092832, P.R.W.C.T.)
- ⑮ = 5' FENCE, WALL, LINDSP ESMT (DOC. NO. 2016068729, P.R.W.C.T.)

**FINAL PLAT OF
SUN CITY RETAIL**
A SUBDIVISION OF 9.364 AC./407,881 SQ. FT. OF LAND,
SITUATED IN THE BURRELL EAVES SURVEY, ABSTRACT NO.
216, CITY OF GEORGETOWN, WILLIAMSON COUNTY, TEXAS.

LEGEND:

- = FND 5/8" IRON ROD W/ PLASTIC CAP STAMPED "WINDROSE" (UNLESS NOTED OTHERWISE)
- = SET 5/8" IRON ROD W/ PLASTIC CAP STAMPED "WINDROSE"
- DRNG = DRAINAGE
- R.O.W. = RIGHT-OF-WAY
- ESMT = EASEMENT
- DOC. NO. = DOCUMENT NUMBER
- LINDSP = LANDSCAPE
- P.R.W.C.T. = PLAT RECORDS, WILLIAMSON COUNTY, TEXAS
- O.P.R.W.C.T. = OFFICIAL PUBLIC RECORDS, WILLIAMSON COUNTY, TEXAS
- ① = EXISTING EASEMENTS
- ② = PROPOSED EASEMENTS
- ⊕ = BENCHMARK
- ⊙ = HERITAGE TREE TO BE REMOVED
- ⊙ = HERITAGE TREE TO REMAIN

HORIZONTAL SCALE: 1:60



N:10,241,263.15 (GRID)
E:3,125,881.03 (GRID)
FOUND 1/2" IRON ROD W/ CAP
STAMPED "MCKIM&CREED"

JOHN D. GORLEY, MMSO LIMITED
PARTNERSHIP, LDJ PROPERTY, LTD
CALLED 11.62 ACRES (LOT 2)
DOC. NO. 2010071926 &
DOC. NO. 2021011984
O.P.R.W.C.T.



TEMPORARY BENCHMARK "A" ELEVATION - 854.30
TEMPORARY BENCHMARK "A" IS A BOX CUT ON THE BACK OF A CURB AT THE NOSE OF MEDIAN
±25 FEET SOUTHWEST FROM THE CENTERLINE OF HIGHWAY 195, AND AT THE INTERSECTION OF
HIGHWAY 195 AND SUN CITY BOULEVARD.

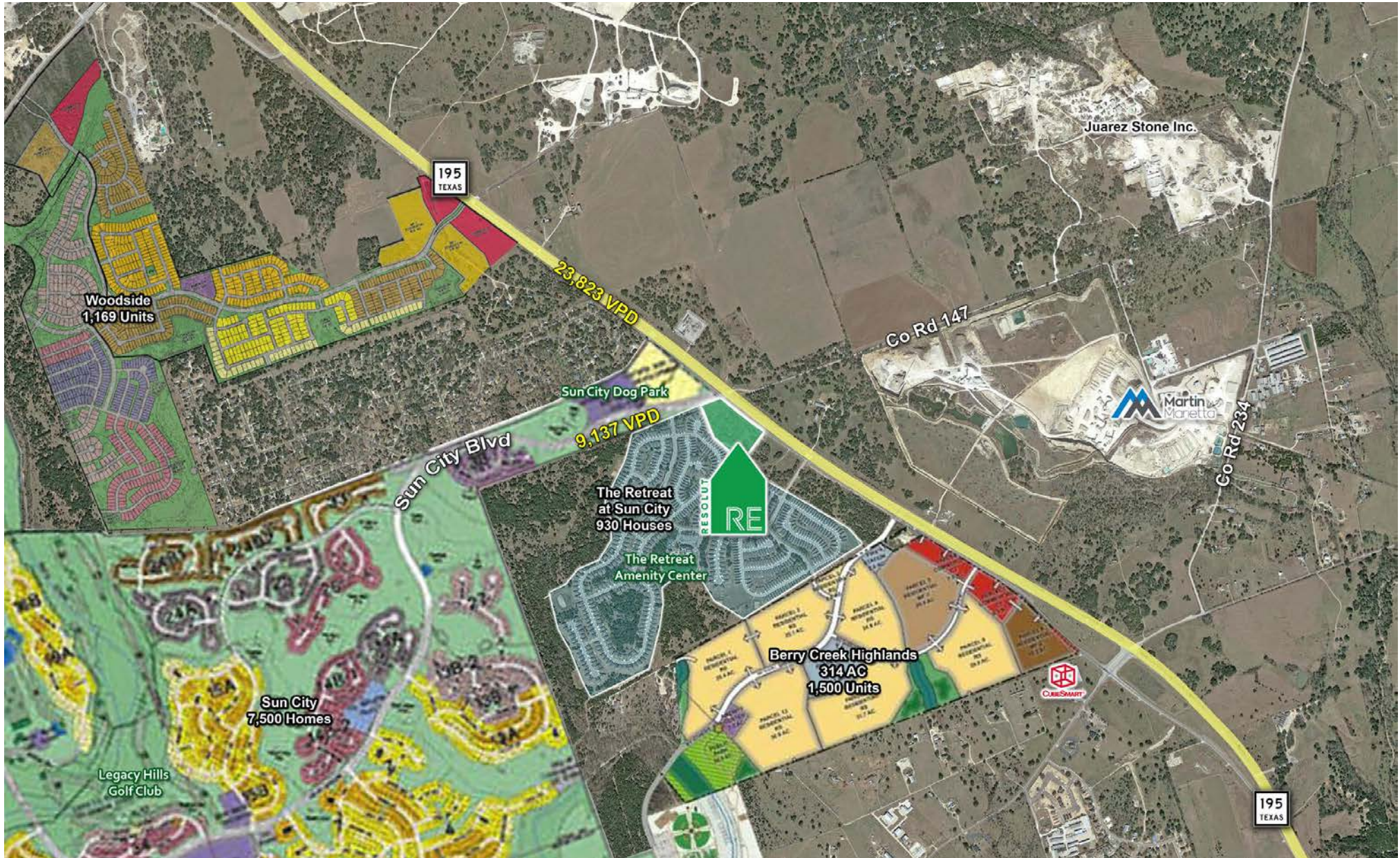
TEMPORARY BENCHMARK "B" ELEVATION - 851.69



A DEVELOPMENT BY:



THE MARKET AT SUN CITY | TX-195 & Sun City Blvd, Georgetown, TX 78633

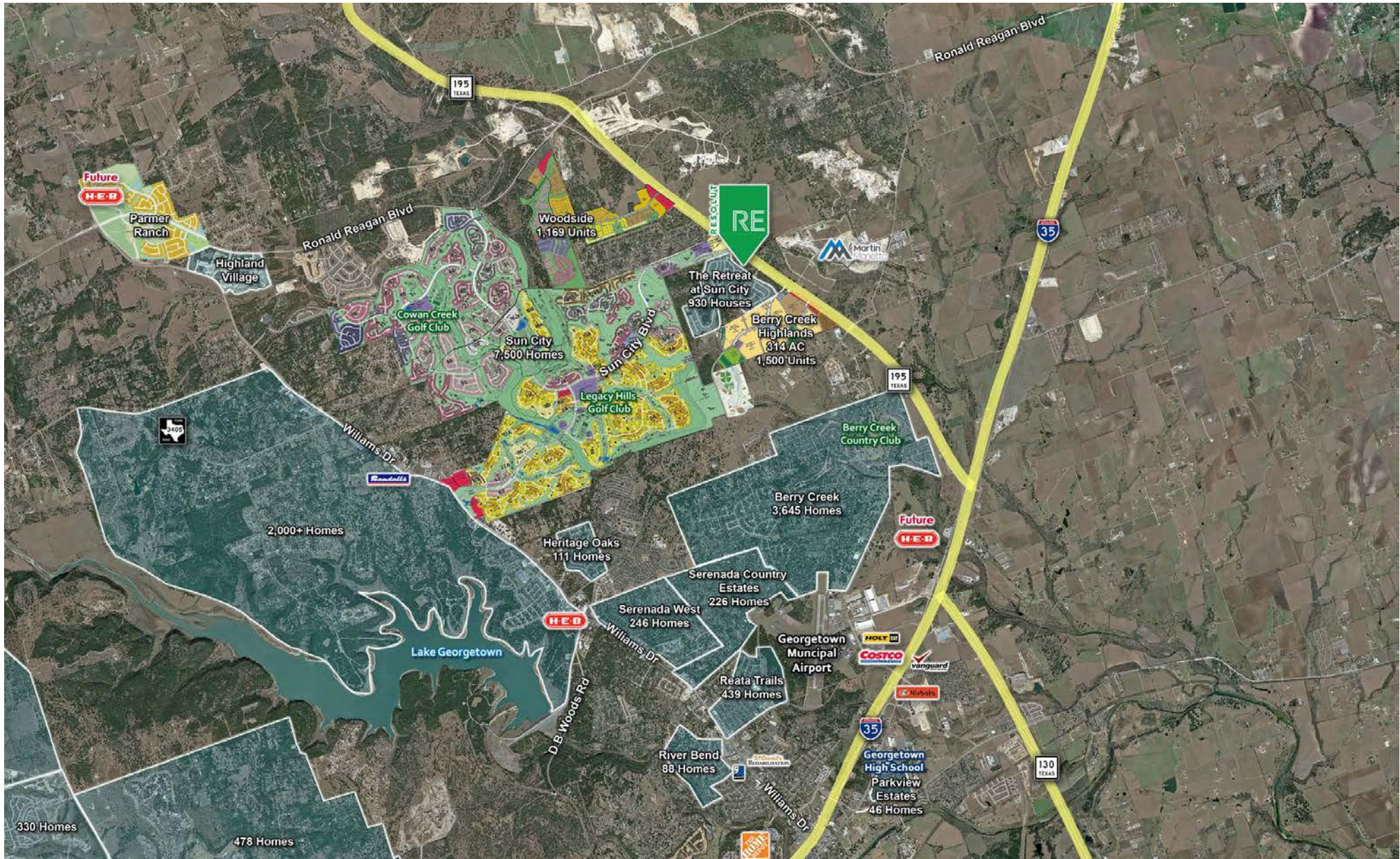


The information contained herein was obtained from sources deemed reliable; however, RESOLUT RE makes no guaranties, warranties or representations to the completeness or accuracy thereof. The presentation of this real estate information is subject to errors; omissions; change of price; prior sale or lease; or withdrawal without notice. RESOLUT RE, which provides real estate brokerage services, is a division of Reliance Retail, LLC, a Texas Limited Liability Company.

A DEVELOPMENT BY:



THE MARKET AT SUN CITY | TX-195 & Sun City Blvd, Georgetown, TX 78633





Information About Brokerage Services

Texas law requires all real estate license holders to give the following information about brokerage services to prospective buyers, tenants, sellers and landlords.

TYPES OF REAL ESTATE LICENSE HOLDERS:

- A **BROKER** is responsible for all brokerage activities, including acts performed by sales agents sponsored by the broker.
- A **SALES AGENT** must be sponsored by a broker and works with clients on behalf of the broker.

A BROKER’S MINIMUM DUTIES REQUIRED BY LAW (A client is the person or party that the broker represents):

- Put the interests of the client above all others, including the broker’s own interests;
- Inform the client of any material information about the property or transaction received by the broker;
- Answer the client’s questions and present any offer to or counter-offer from the client; and
- Treat all parties to a real estate transaction honestly and fairly.

A LICENSE HOLDER CAN REPRESENT A PARTY IN A REAL ESTATE TRANSACTION:

AS AGENT FOR OWNER (SELLER/LANDLORD): The broker becomes the property owner's agent through an agreement with the owner, usually in a written listing to sell or property management agreement. An owner's agent must perform the broker’s minimum duties above and must inform the owner of any material information about the property or transaction known by the agent, including information disclosed to the agent or subagent by the buyer or buyer’s agent.

AS AGENT FOR BUYER/TENANT: The broker becomes the buyer/tenant's agent by agreeing to represent the buyer, usually through a written representation agreement. A buyer's agent must perform the broker’s minimum duties above and must inform the buyer of any material information about the property or transaction known by the agent, including information disclosed to the agent by the seller or seller’s agent.

AS AGENT FOR BOTH - INTERMEDIARY: To act as an intermediary between the parties the broker must first obtain the written agreement of each party to the transaction. The written agreement must state who will pay the broker and, in conspicuous bold or underlined print, set forth the broker's obligations as an intermediary. A broker who acts as an intermediary:

- Must treat all parties to the transaction impartially and fairly;
- May, with the parties' written consent, appoint a different license holder associated with the broker to each party (owner and buyer) to communicate with, provide opinions and advice to, and carry out the instructions of each party to the transaction.
- Must not, unless specifically authorized in writing to do so by the party, disclose:
 - that the owner will accept a price less than the written asking price;
 - that the buyer/tenant will pay a price greater than the price submitted in a written offer; and
 - any confidential information or any other information that a party specifically instructs the broker in writing not to disclose, unless required to do so by law.

AS SUBAGENT: A license holder acts as a subagent when aiding a buyer in a transaction without an agreement to represent the buyer. A subagent can assist the buyer but does not represent the buyer and must place the interests of the owner first.

TO AVOID DISPUTES, ALL AGREEMENTS BETWEEN YOU AND A BROKER SHOULD BE IN WRITING AND CLEARLY ESTABLISH:

- The broker’s duties and responsibilities to you, and your obligations under the representation agreement.
- Who will pay the broker for services provided to you, when payment will be made and how the payment will be calculated.

LICENSE HOLDER CONTACT INFORMATION: This notice is being provided for information purposes. It does not create an obligation for you to use the broker’s services. Please acknowledge receipt of this notice below and retain a copy for your records.

| | | | |
|---|---|---|--------------------------------------|
| Reliance Retail LLC OR Texas RS LLC dba "RESOLUT RE" <small>Licensed Broker /Broker Firm Name or Primary Assumed Business Name</small> | 603091 OR 9003193 <small>License No.</small> | leads@resolutre.com <small>Email</small> | 512-474-5557 <small>Phone</small> |
| David J. Simmonds OR Gavin Fite <small>Designated Broker of Firm</small> | 459263 OR 438039 <small>License No.</small> | leads@resolutre.com <small>Email</small> | 512-474-5557 <small>Phone</small> |
| David J. Simmonds OR Gavin Fite <small>Licensed Supervisor of Sales Agent/Associate</small> | 459263 OR 438039 <small>License No.</small> | leads@resolutre.com <small>Email</small> | 512-474-5557 <small>Phone</small> |
| David J. Simmonds <small>Sales Agent/Associate’s Name</small> | 459263 <small>License No.</small> | david@resolutre.com <small>Email</small> | 512-474-5557 <small>Phone</small> |

Buyer/Tenant/Seller/Landlord Initials _____ Date _____